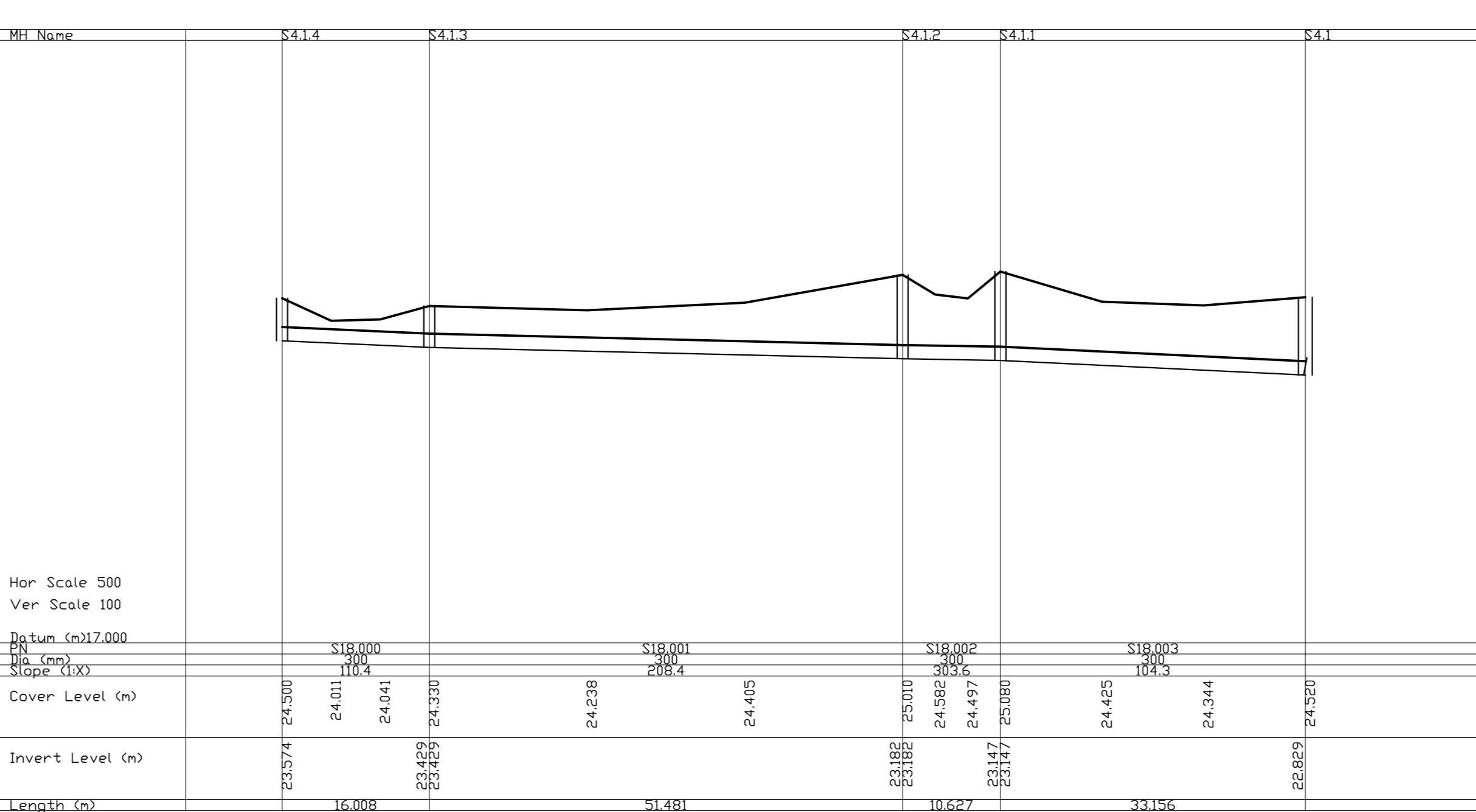
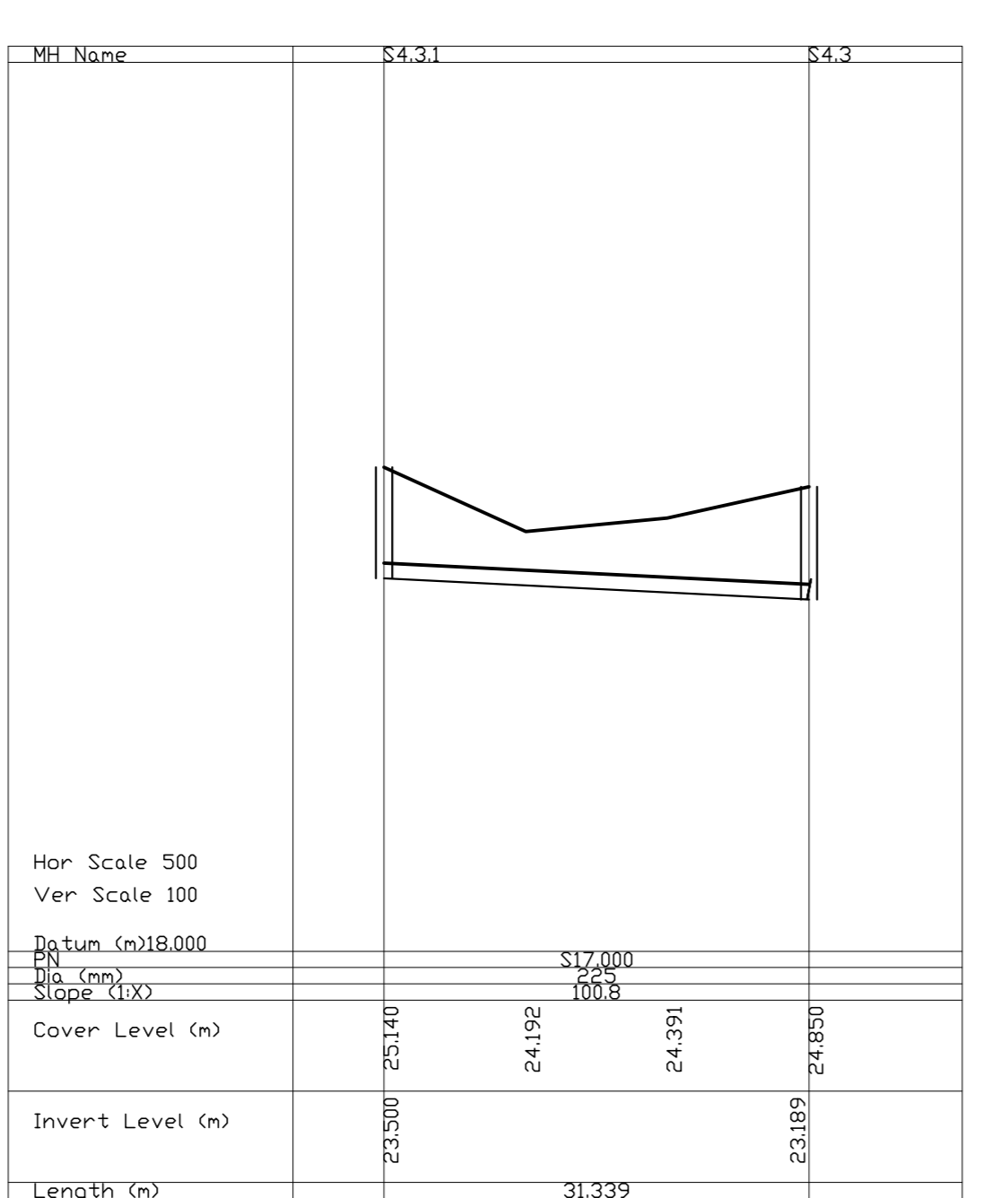
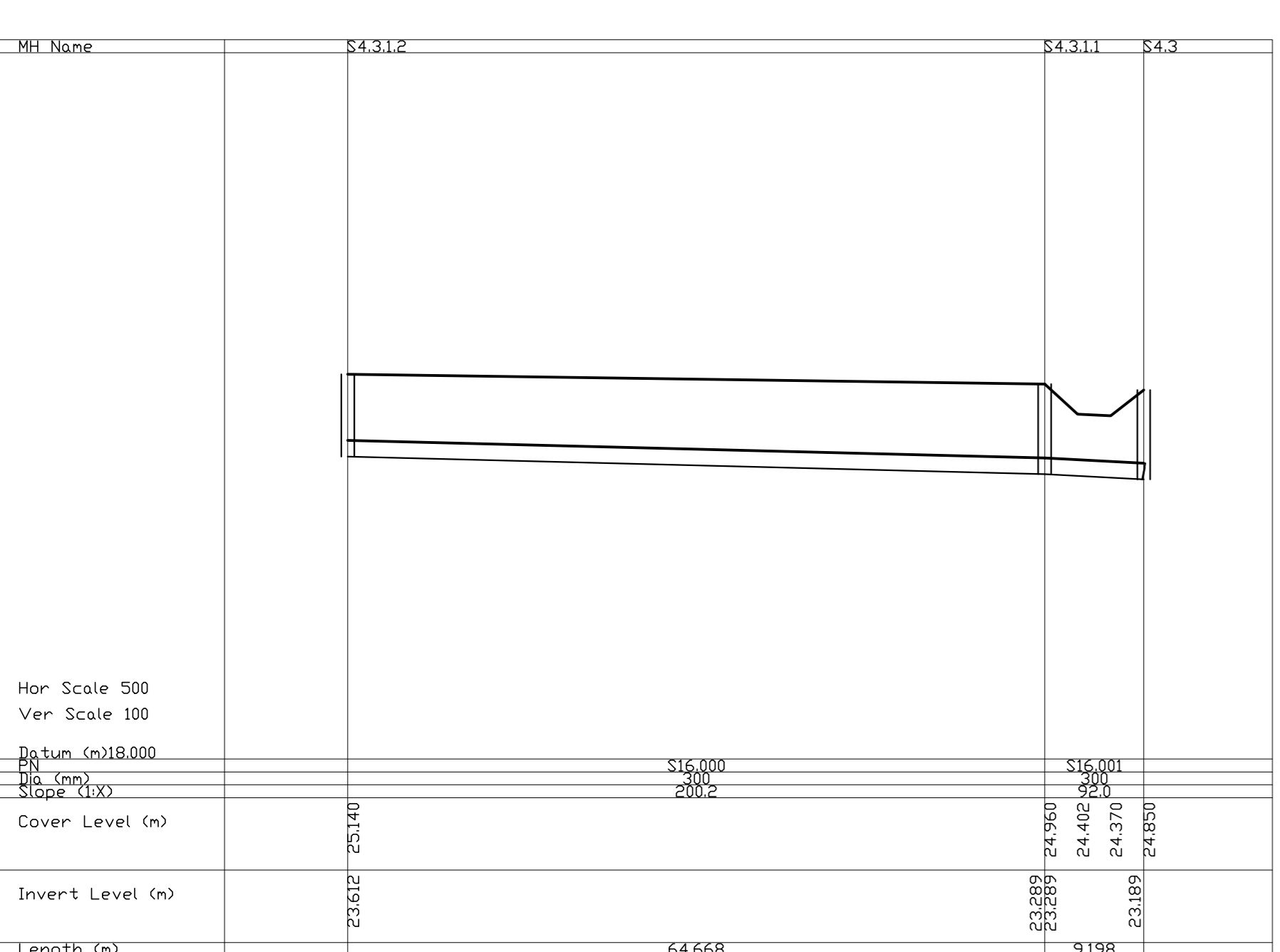
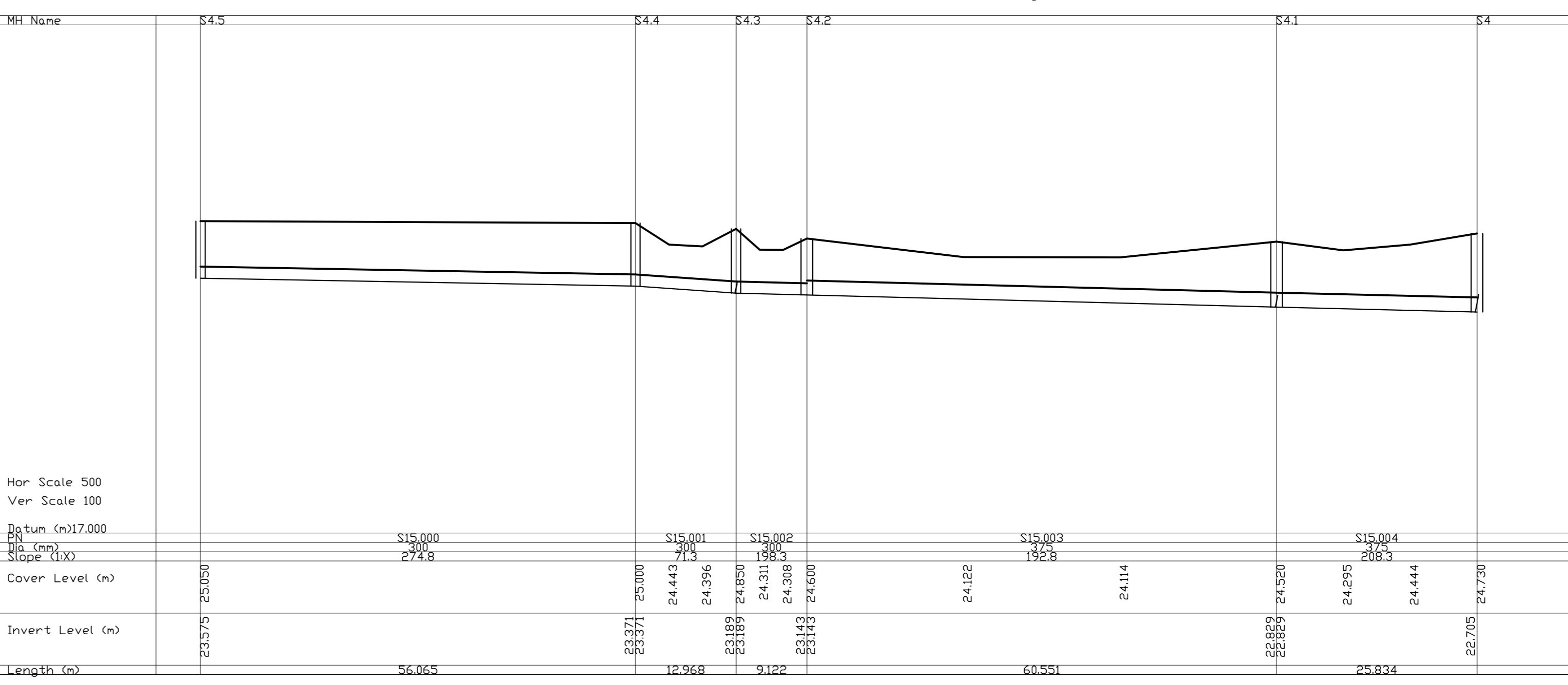
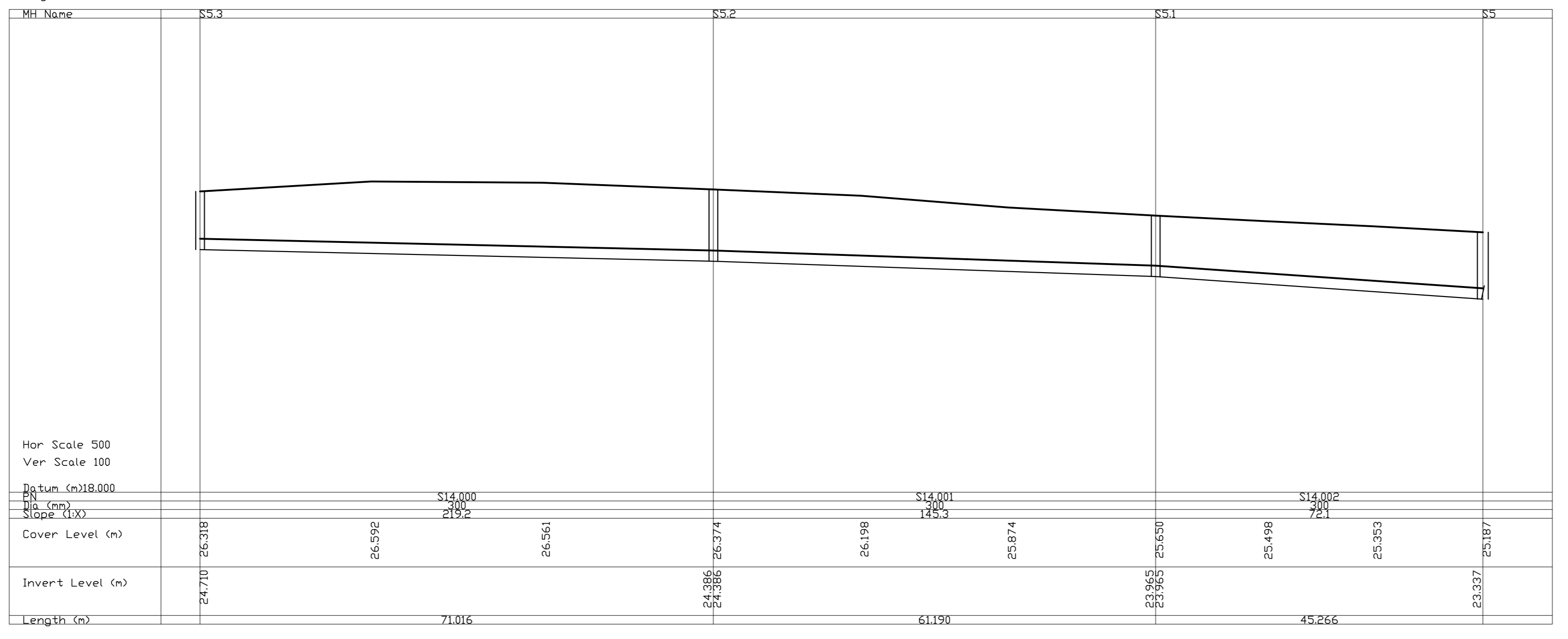
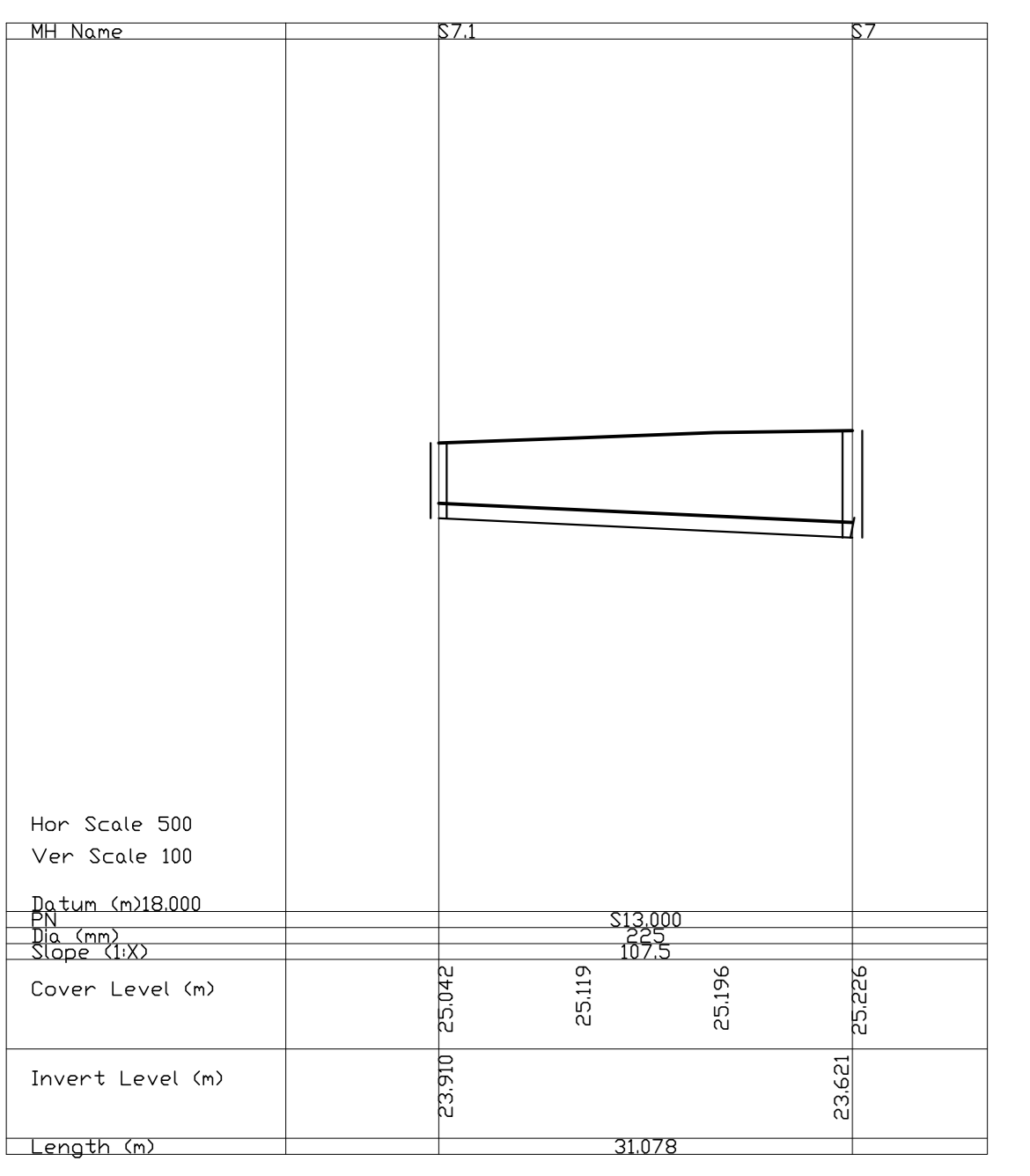
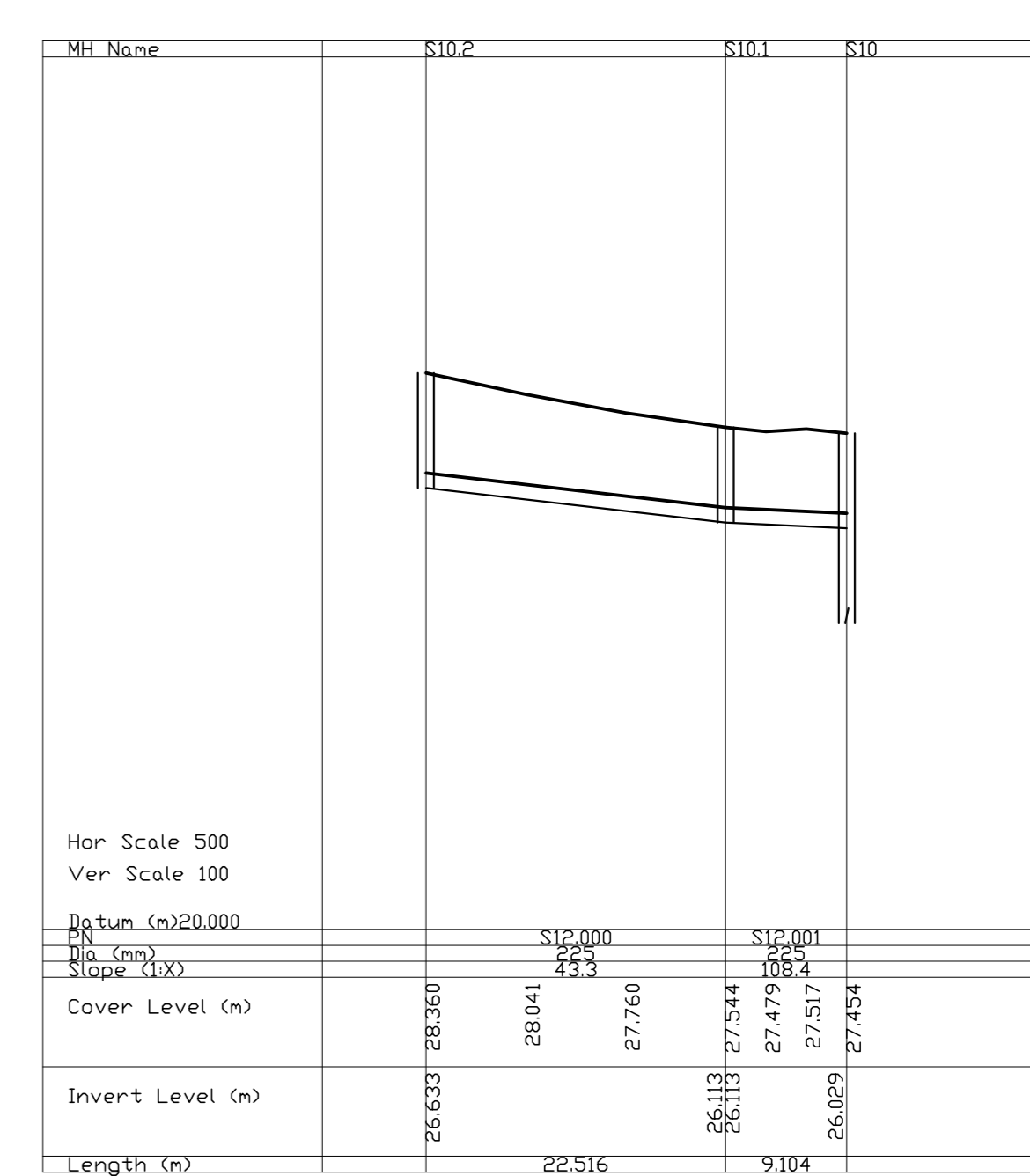
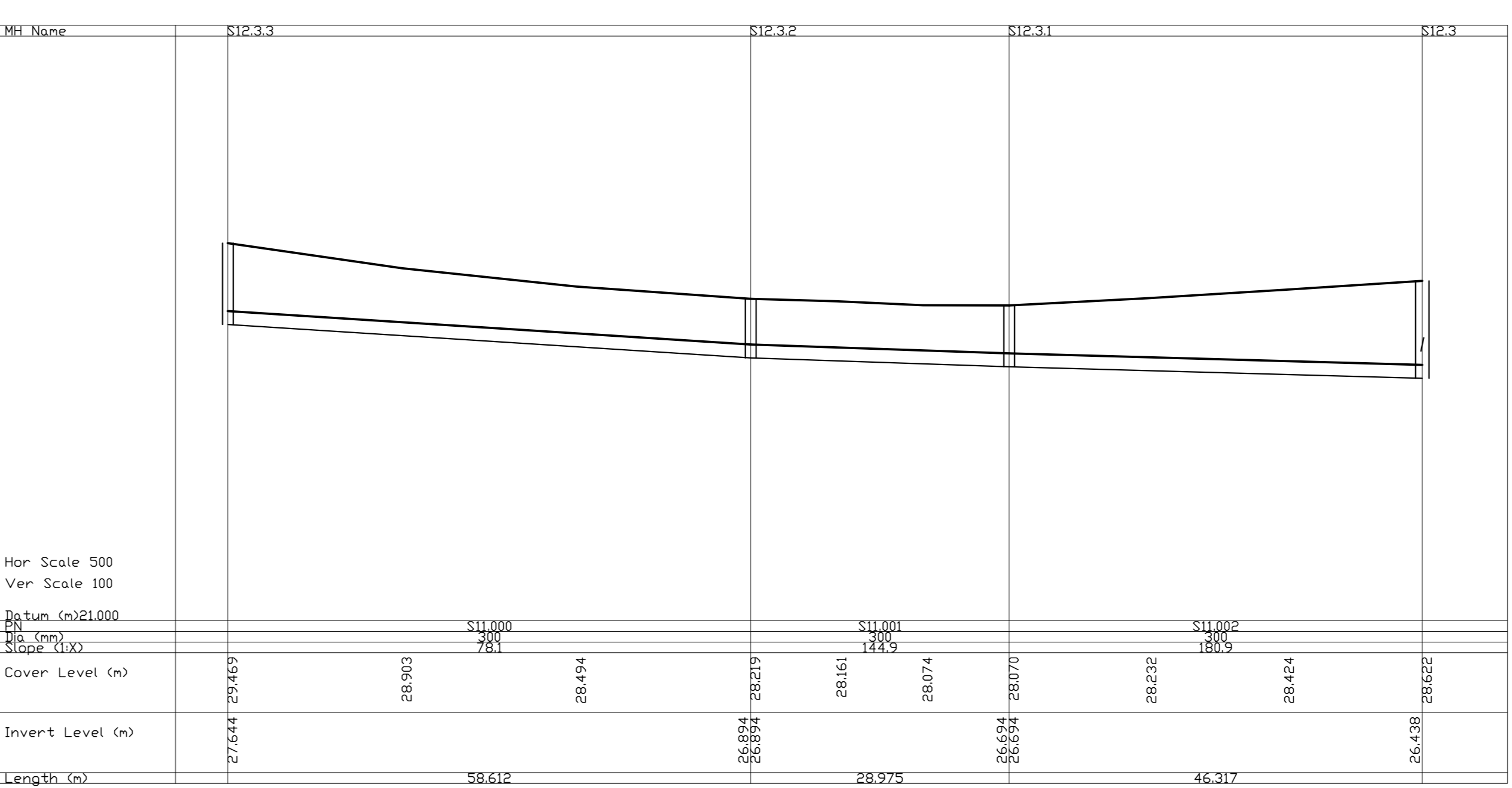
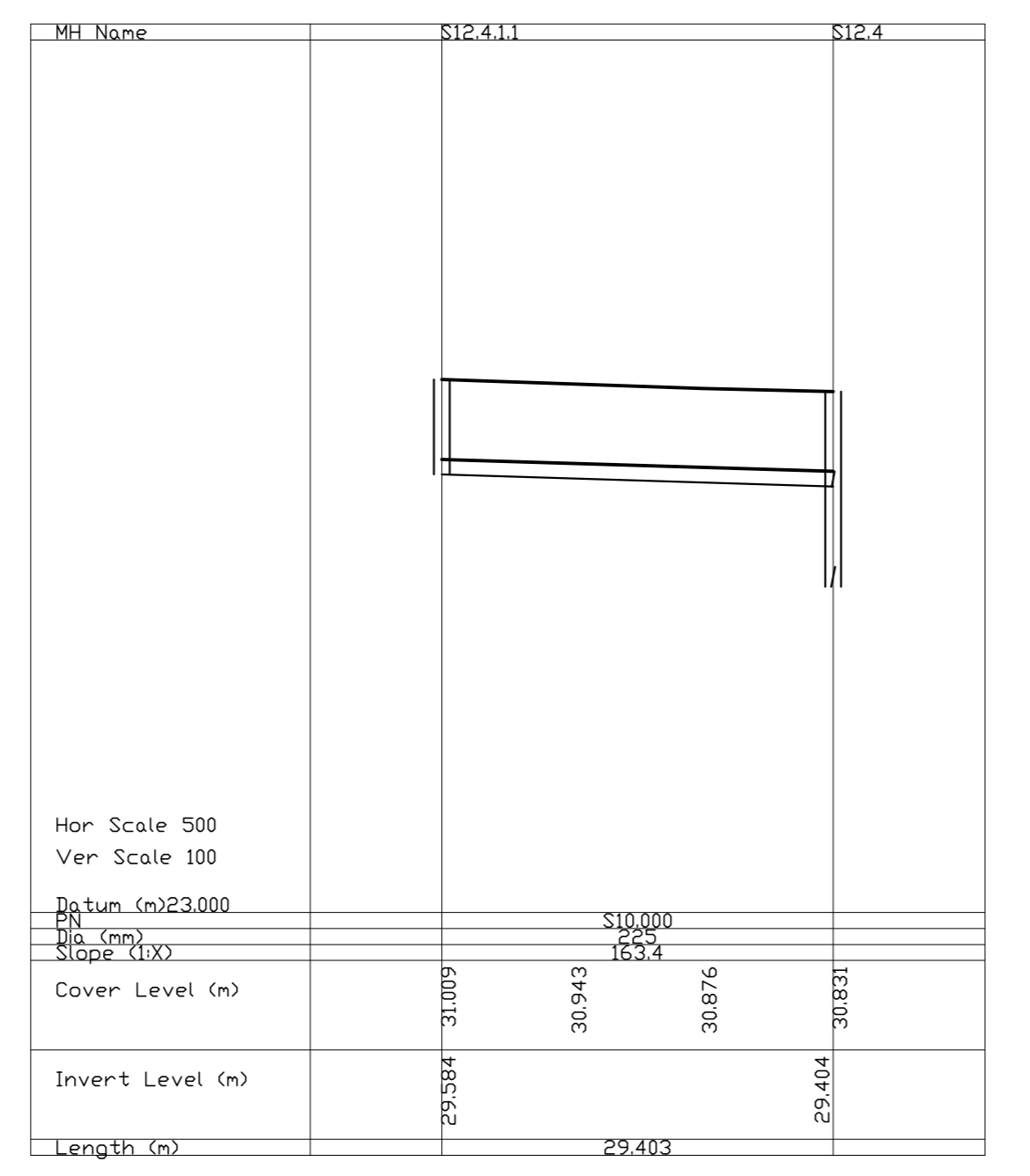
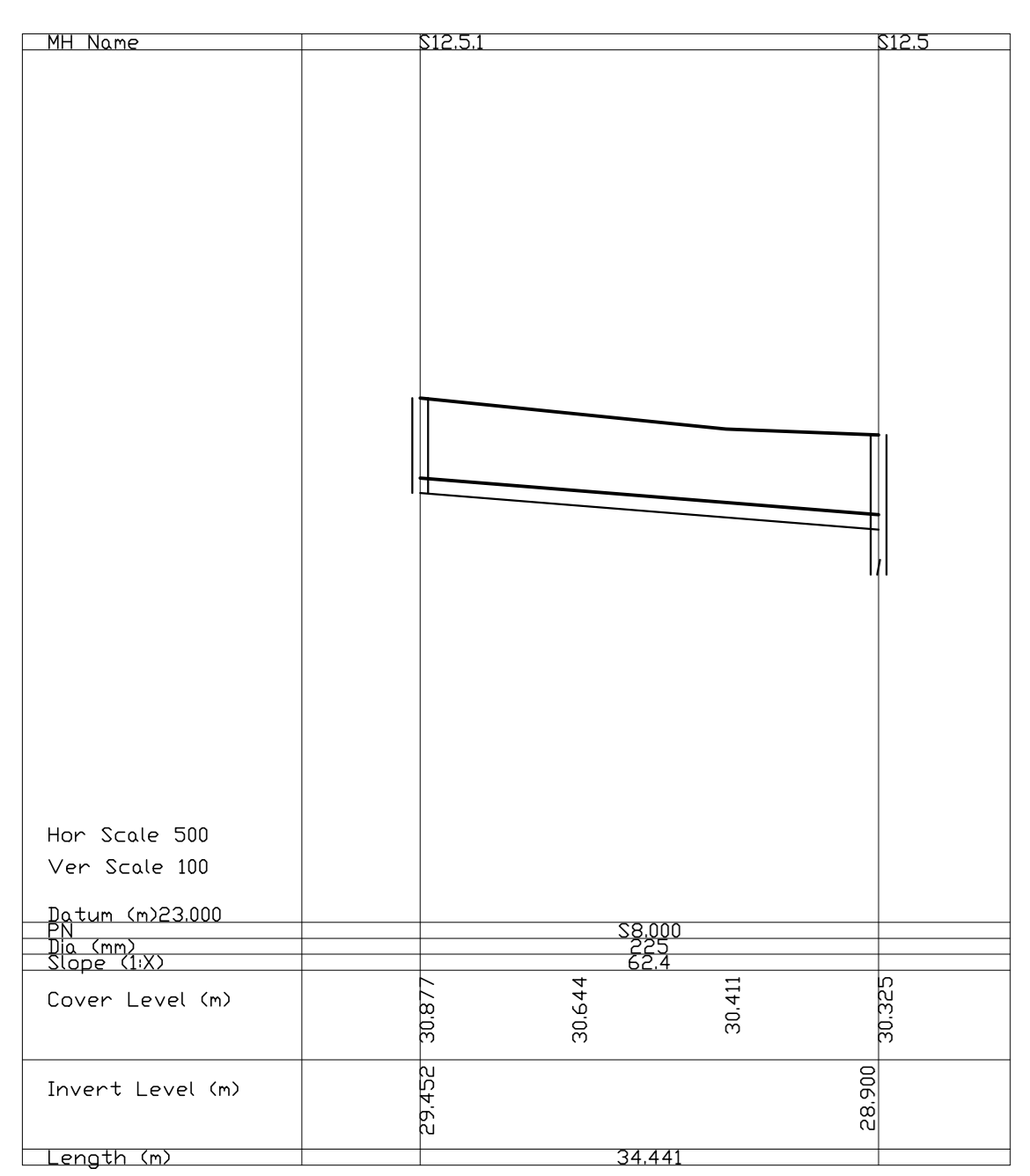




- NOTES:
- ALL DRAWINGS TO BE CHECKED BY CONTRACTOR ON SITE AND ENGINEER INFORMED OF DISCREPANCIES BEFORE WORK COMMENCES
  - ALL LEVELS ARE IN METRES AND ARE RELATED TO ORDNANCE DATUM
  - CONTRACTOR SHALL SATISFY HIMSELF AS TO THE ACCURACY OF PAVEMENT LEVELS ON SITE PRIOR TO COMMENCEMENT OF WORKS ON SITE
  - ALL WORKS TO BE CONSTRUCTED IN ACCORDANCE WITH THE T1 SPECIFICATION FOR ROAD WORKS UNLESS NOTED OTHERWISE
  - THIS DRAWING IS FOR PLANNING PURPOSES ONLY
  - MANHOLE COVER LEVELS ARE TO CONFORM WITH FINISHED ROAD AND PATH LEVELS
  - WHERE COVER TO PIPE IS LESS THAN 1500mm (ROAD/PATH/VERGE) OR 600mm (OPEN SPACE) SURROUND PIPE IN MINIMUM 150mm CONCRETE

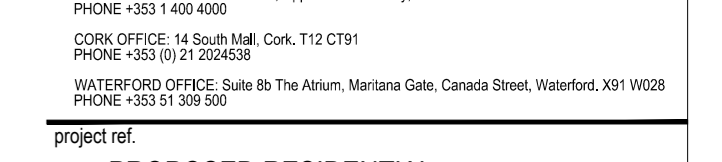
KEY  
 PROPOSED GROUND PROFILE



PI2	11/02/22	ISSUED FOR PLANNING	RSP	LMCL
PI1	15/06/21	ISSUED FOR PRE-PLANNING	XSD	LMCL
REV		DESCRIPTION	BY	CHKD
		A. Approved		
		B. Approved with comments		
		C. Do not use		

client approval:  Approved with comments  
 Do not use

ISSUE INFORMATION:  Issue purpose: PLANNING



PROJECT REF: PROPOSED RESIDENTIAL DEVELOPMENT, LUSK, COUNTY DUBLIN

Drawing No: SURFACE WATER LONGSECTIONS- SHEET 2 OF 2

CLIENT: DWYER NOLAN DEVELOPMENTS

Designed by	LMCL	Author	XSD	Scale	AS SHOWN	Sheet Size	A0
Drawing No	170006-DBFL-SW-SP-DR-C-3002	Issue No	000001	Issue Date		Issue By	