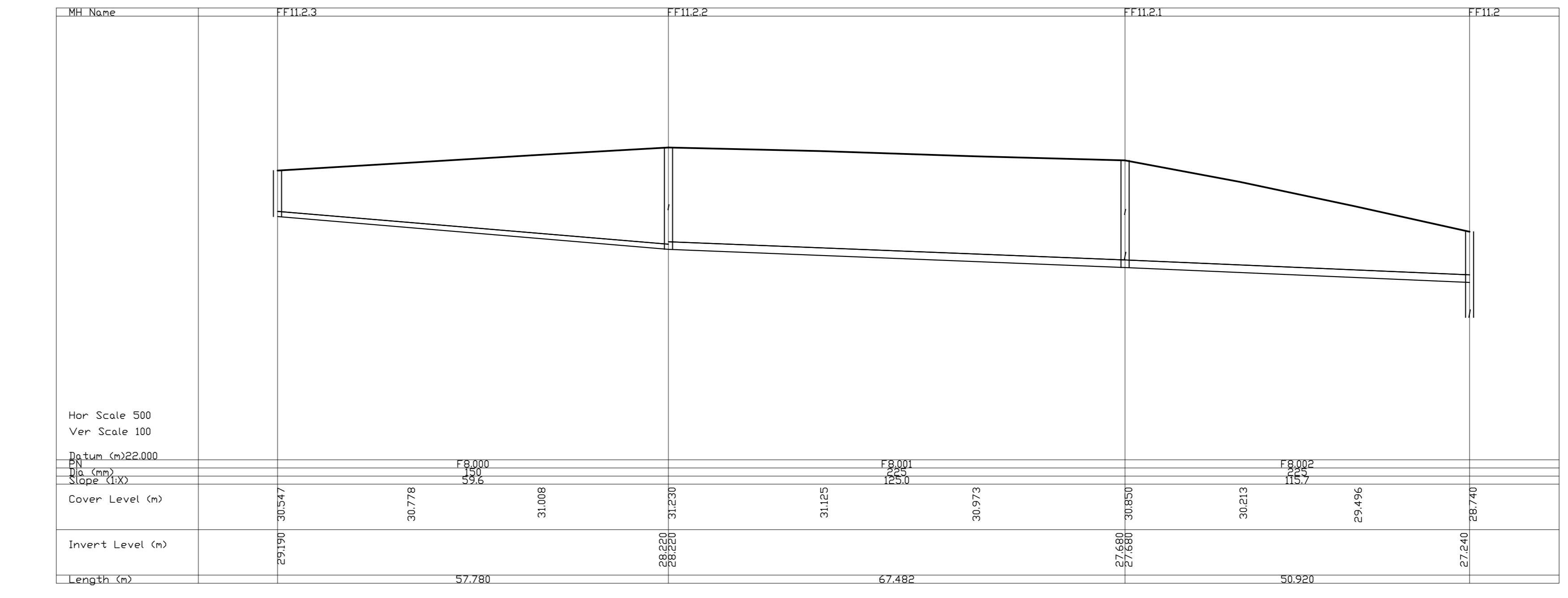
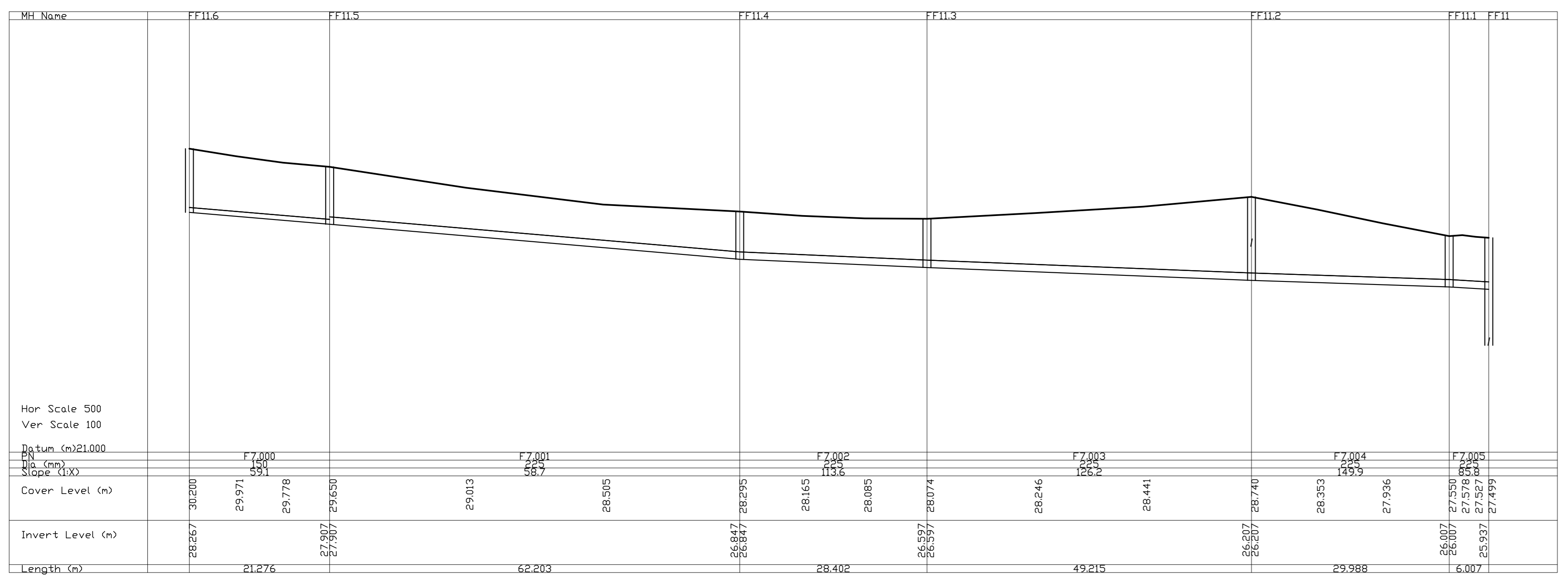
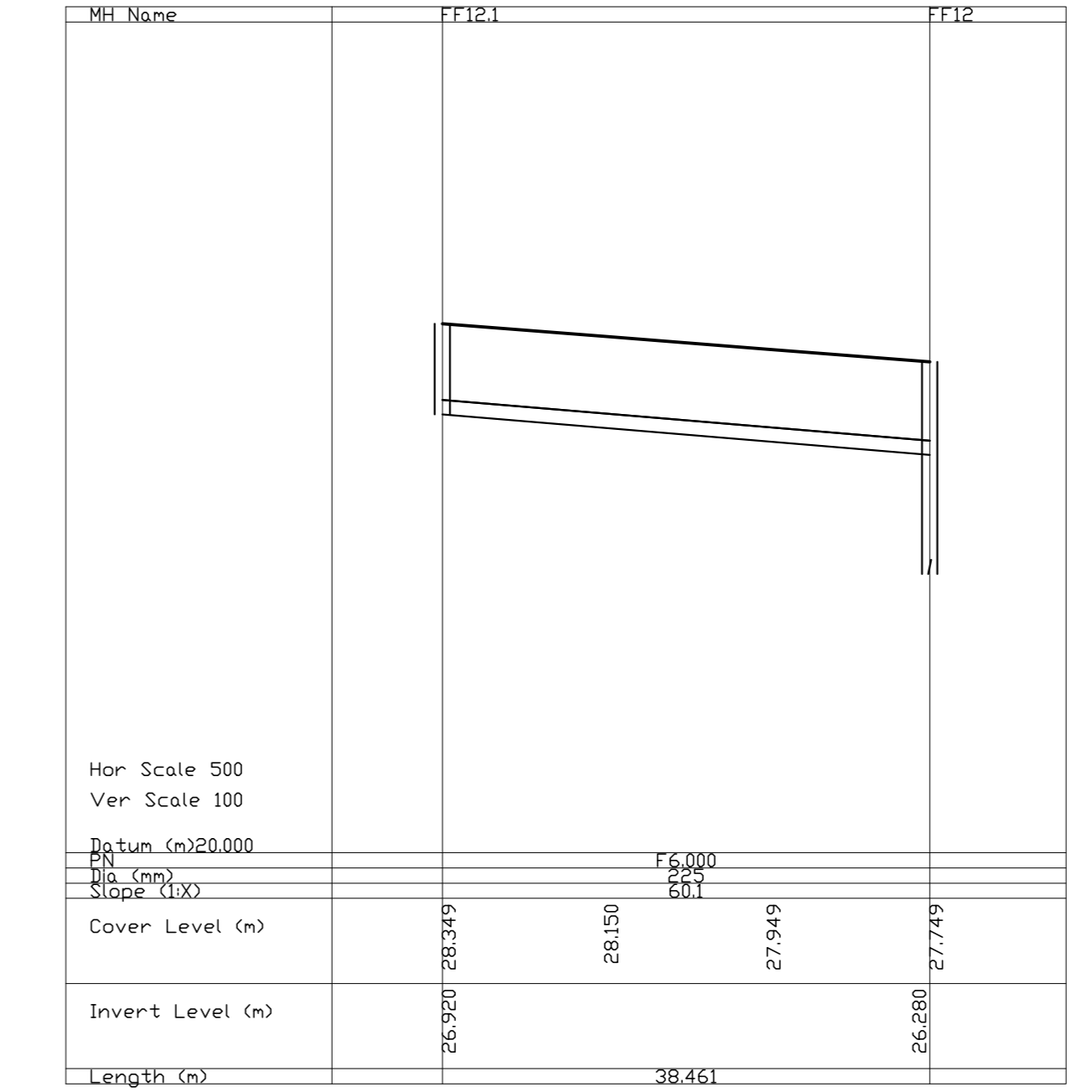
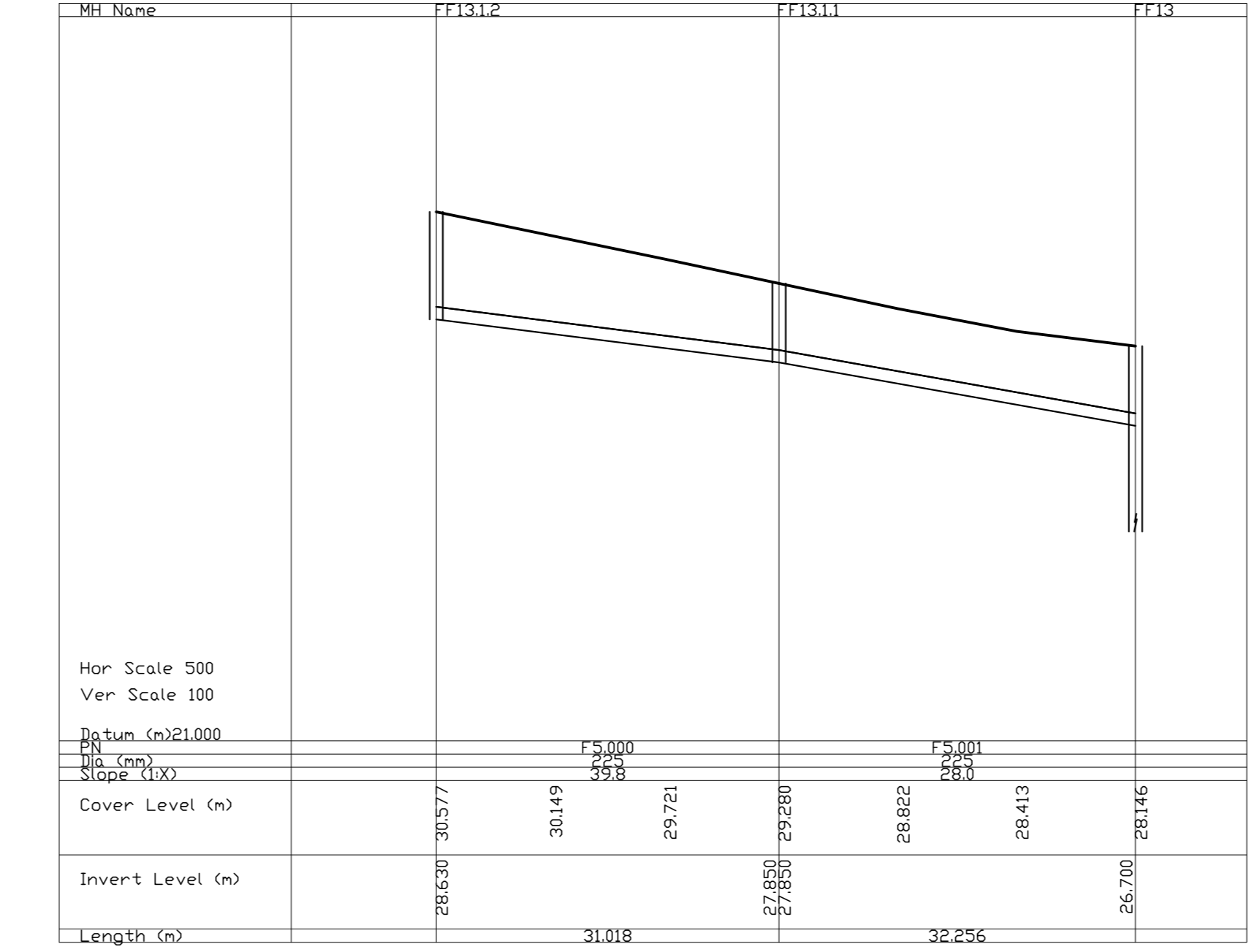
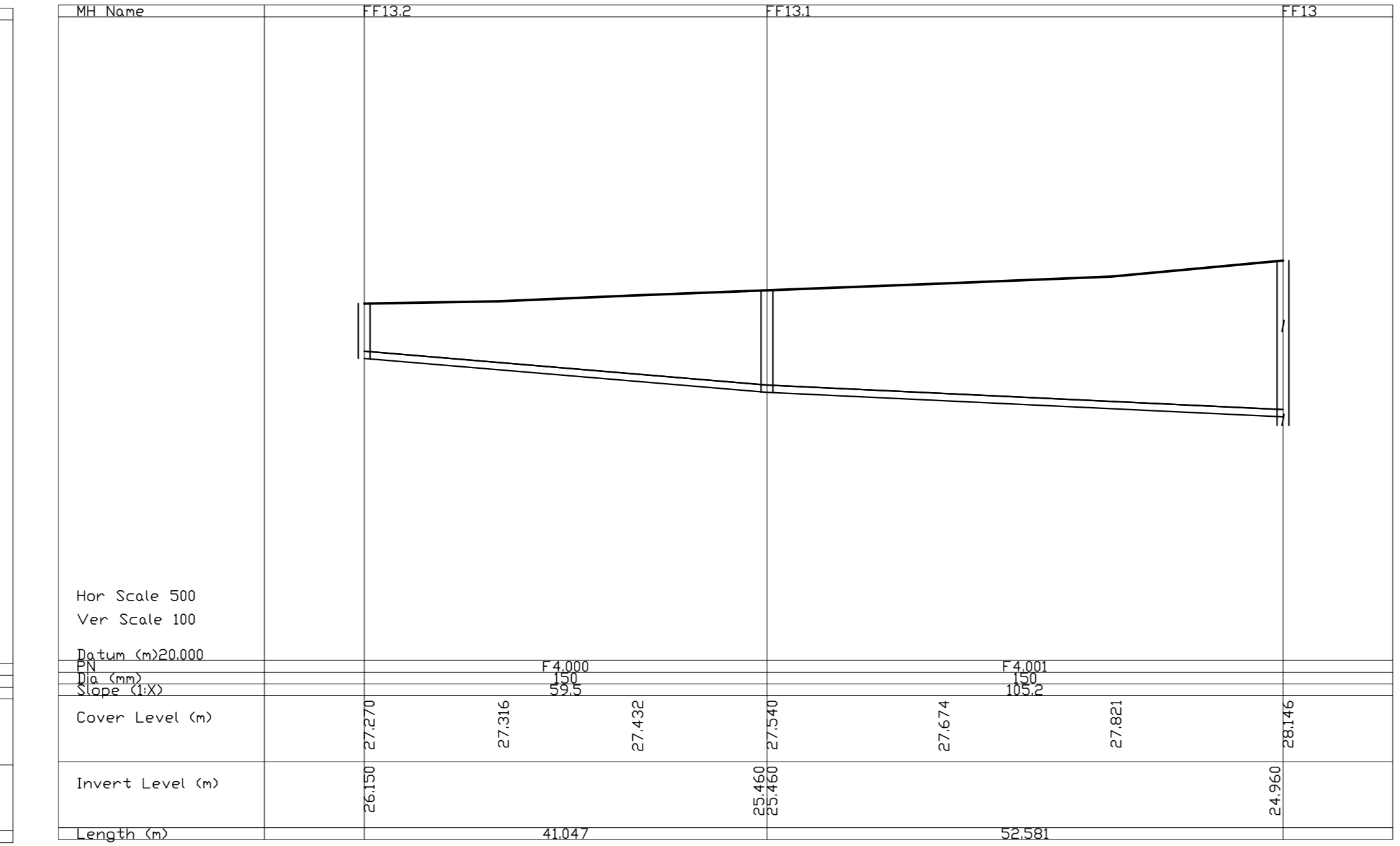
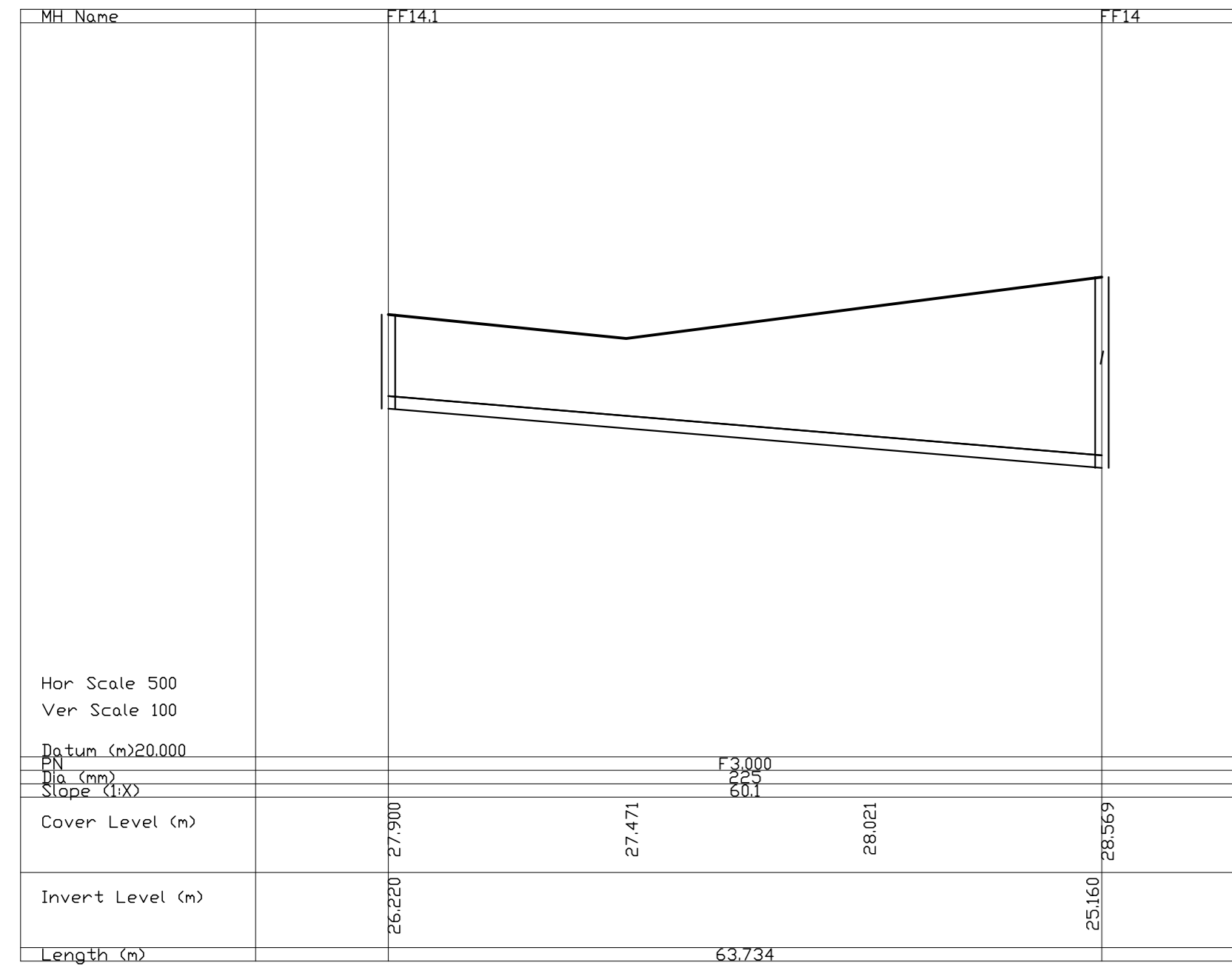
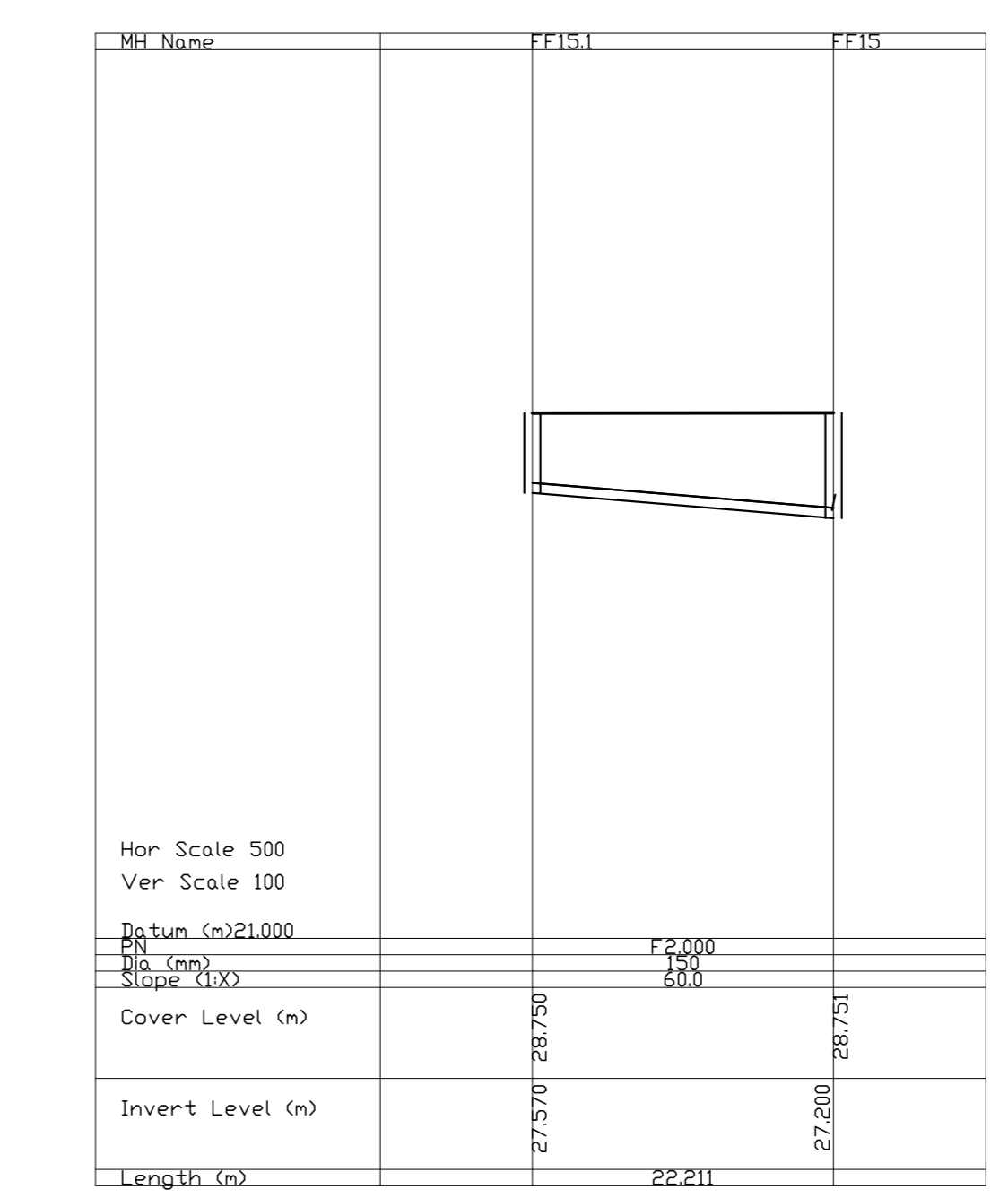
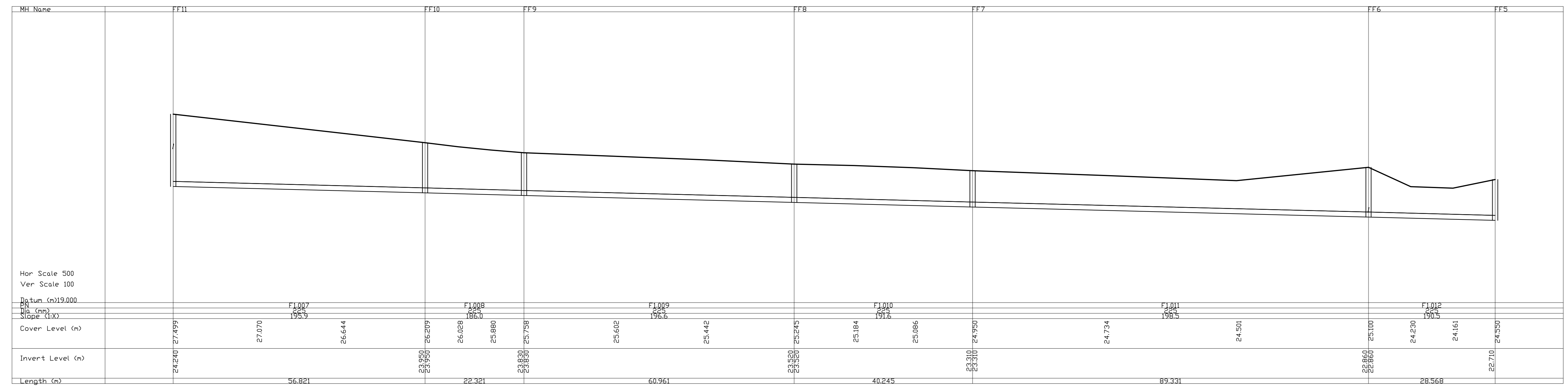
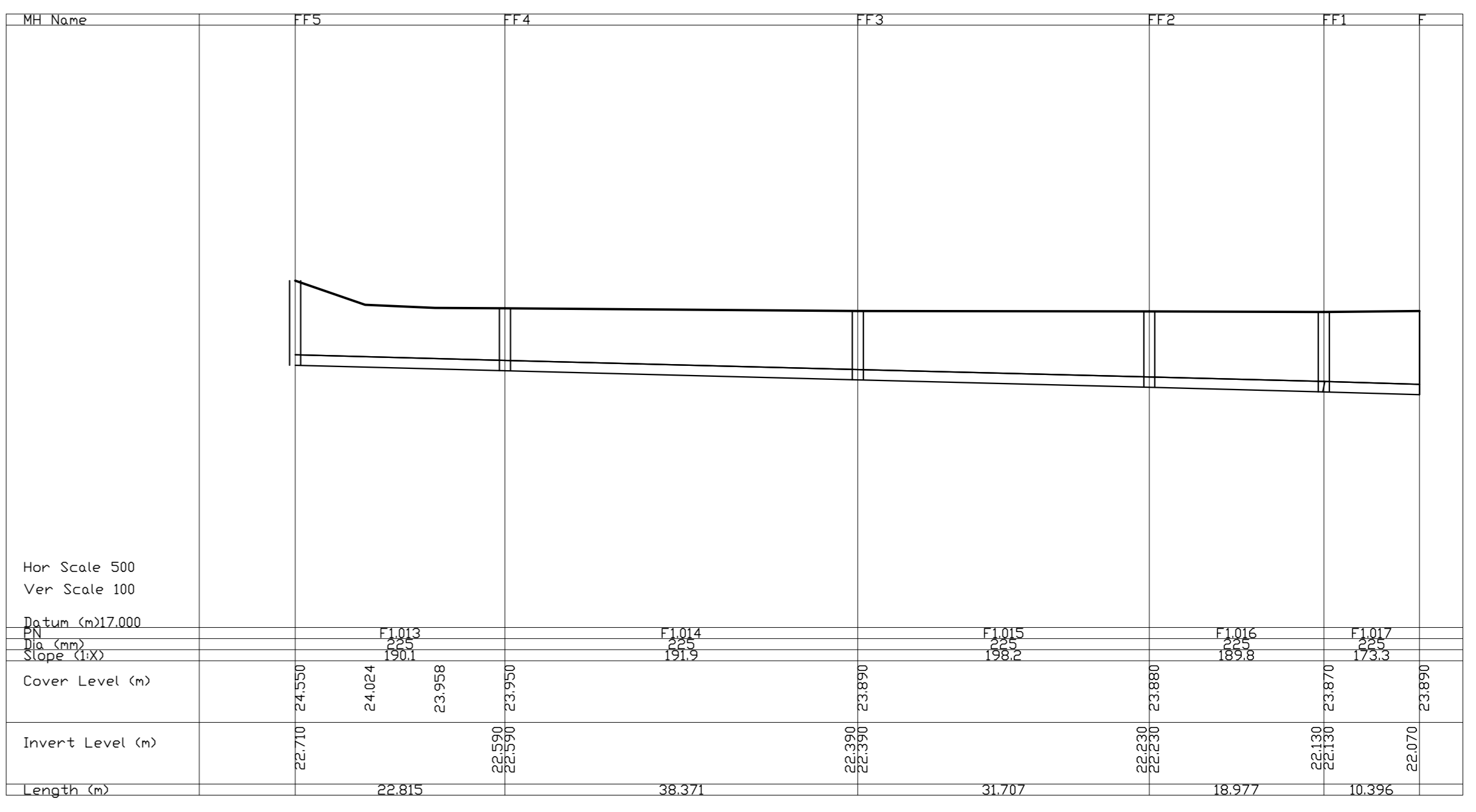
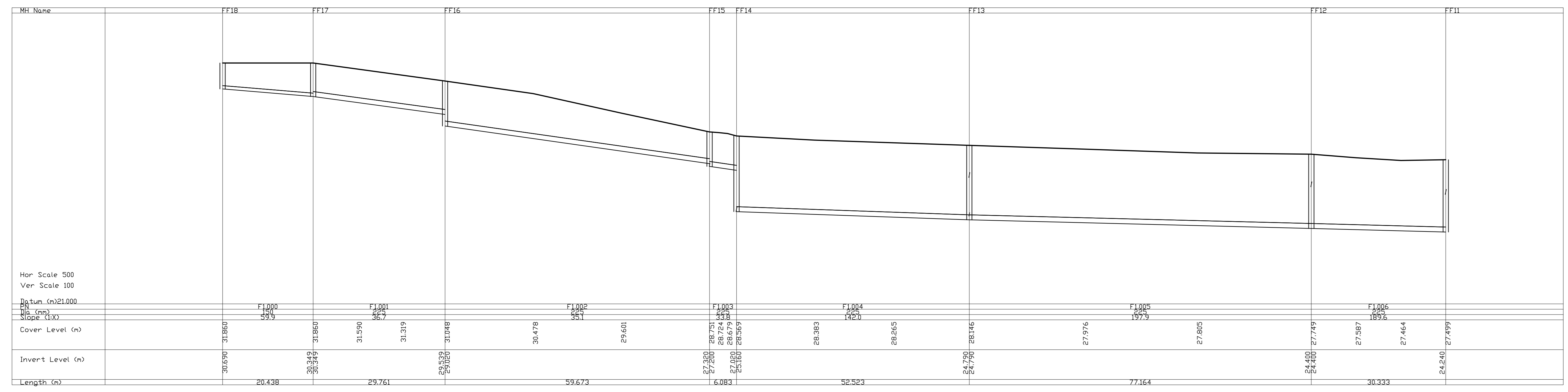


- NOTES:
- ALL DRAWINGS TO BE CHECKED BY CONTRACTOR ON SITE AND ENGINEER INFORMED OF DISCREPANCIES BEFORE WORK COMMENCES
 - ALL LEVELS ARE IN METRES AND ARE RELATED TO ORDNANCE DATUM
 - CONTRACTOR SHALL SATISFY HIMSELF AS TO THE ACCURACY OF PAVEMENT LEVELS ON SITE PRIOR TO COMMENCEMENT OF WORKS ON SITE
 - ALL WORKS TO BE CONSTRUCTED IN ACCORDANCE WITH THE T1 SPECIFICATION FOR ROAD WORKS UNLESS NOTED OTHERWISE
 - THIS DRAWING IS FOR PLANNING PURPOSES ONLY
 - MANHOLE COVER LEVELS ARE TO CONFORM WITH FINISHED ROAD AND PATH LEVELS
 - WHERE COVER TO PIPE IS LESS THAN 1500mm (ROAD/PATH/VERGE) OR 600mm (OPEN SPACE) SURROUND PIPE IN MINIMUM 150mm CONCRETE

KEY
 PROPOSED GROUND PROFILE



Rev	Date	Description	By	Appr
P03	11/02/22	ISSUED FOR PLANNING	RSP	LMCL
P02	09/12/21	SUBMITTED FOR IN DESIGN APPROVAL	RSP	LMCL
P01	15/02/21	ISSUED FOR PRE-PLANNING	KGD	LMCL

DBFL CONSULTING ENGINEERS
 Civil Structural & Transportation Engineering
 www.dbfl.ie

PROPOSED RESIDENTIAL DEVELOPMENT, LUSK COUNTY DUBLIN

FOUL WATER LONGSECTIONS - SHEET 1 OF 2

DESIGNED BY: LMCL
 CHECKED BY: KGD
 DRAWN BY: AS SHOWN
 SCALE: A3
 SHEET SIZE: A3

PROJECT NO: 170006-DBFL-FW-SP-DR-C-3021
 DRAWING NO: P03